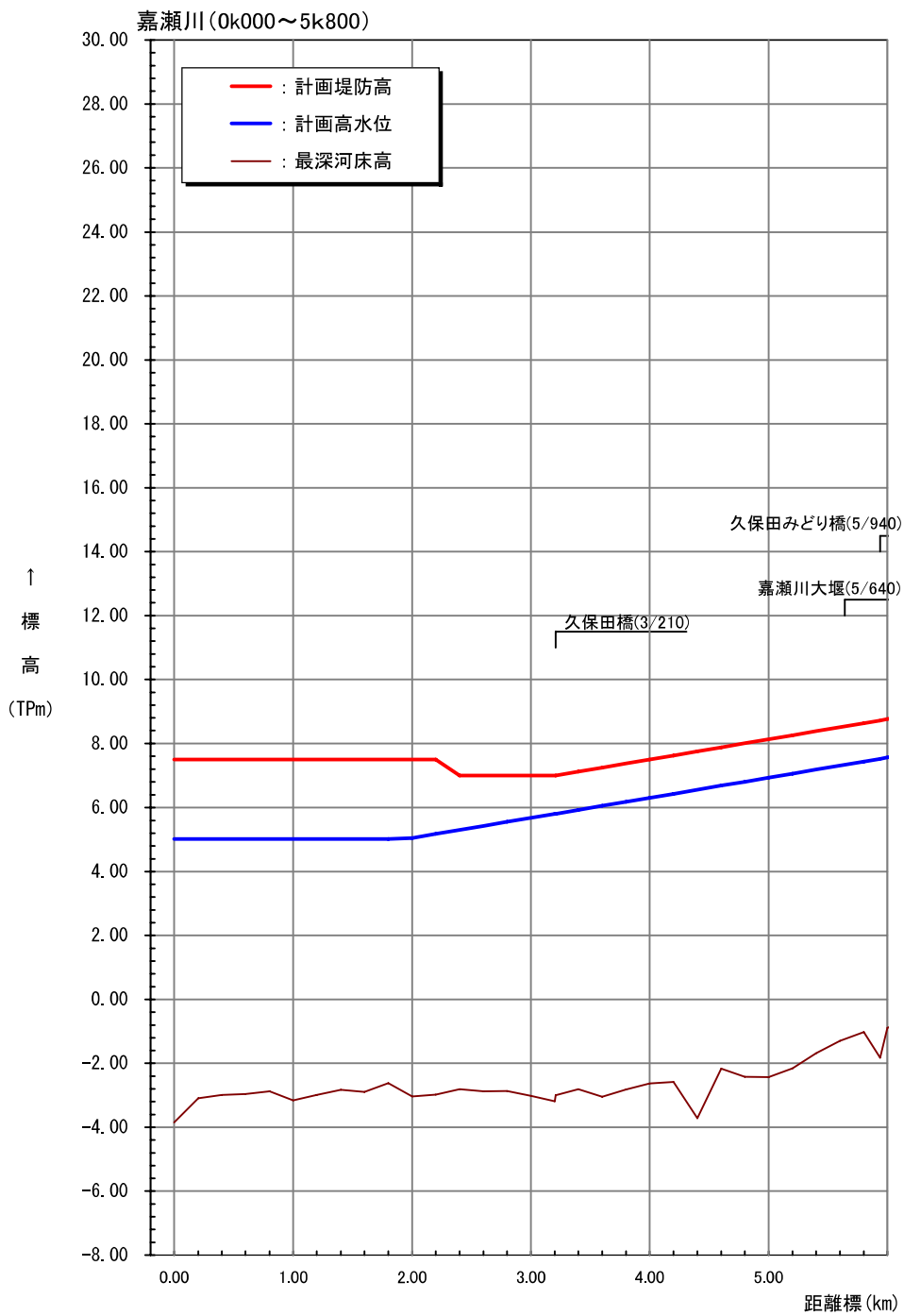


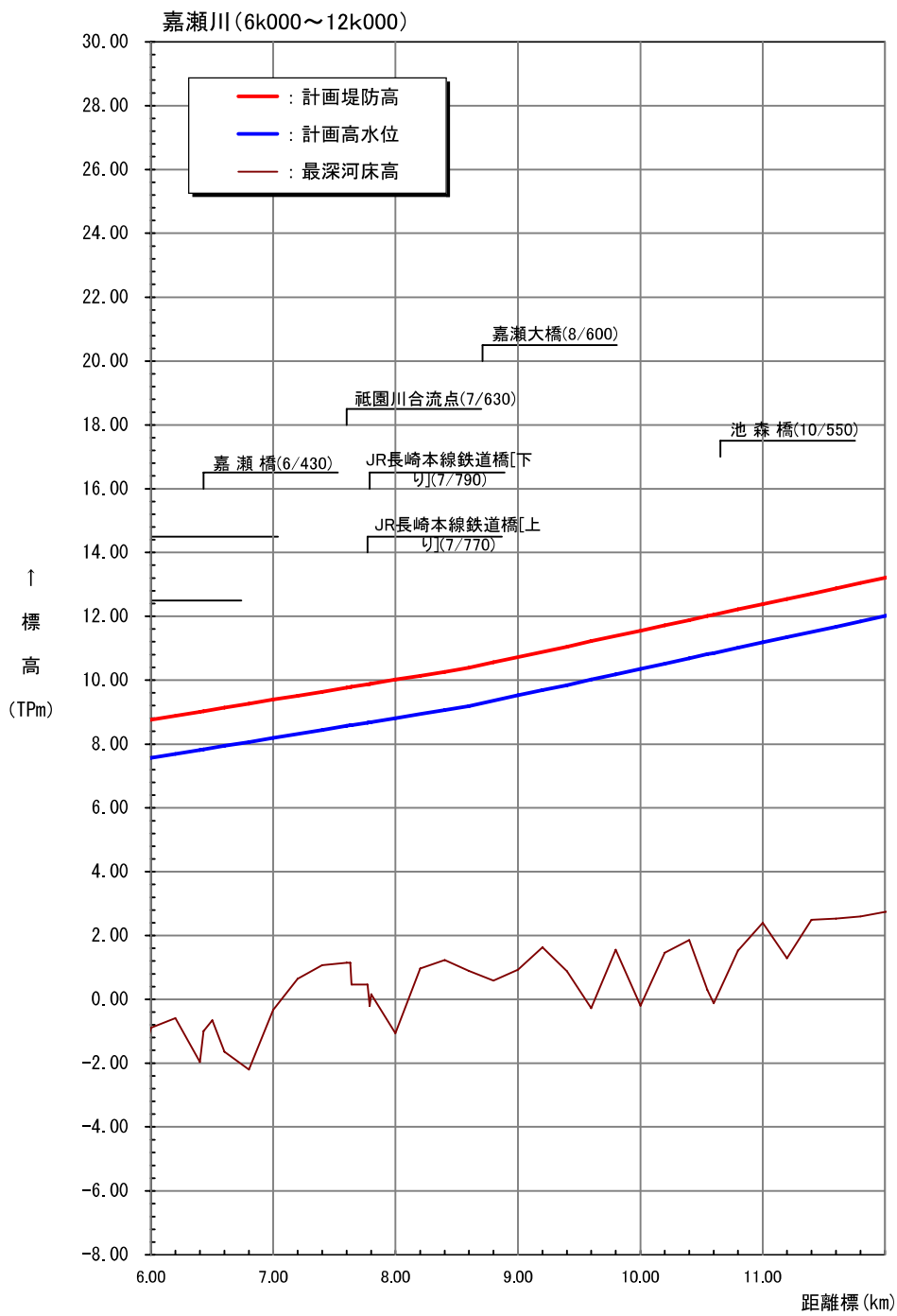
附 圖

計画諸元表



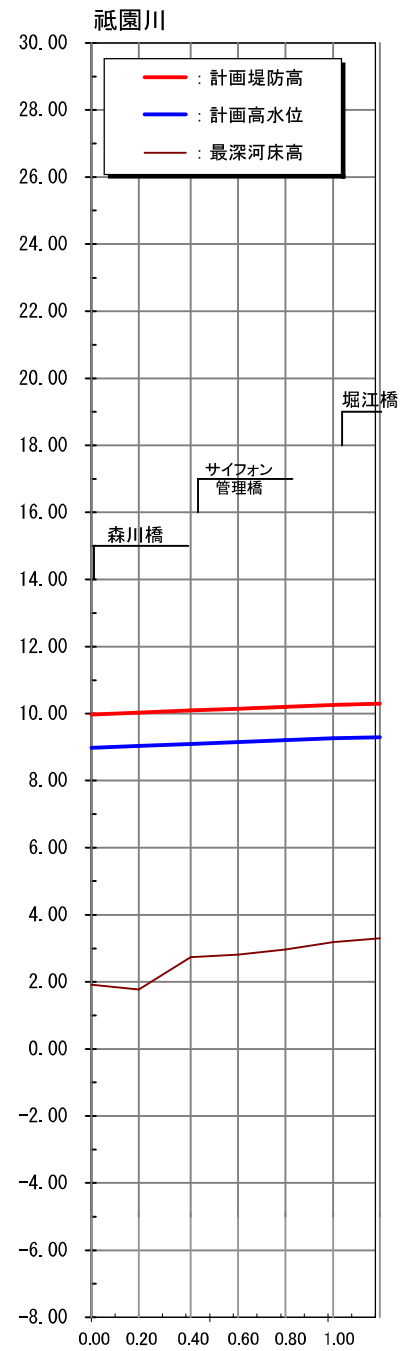
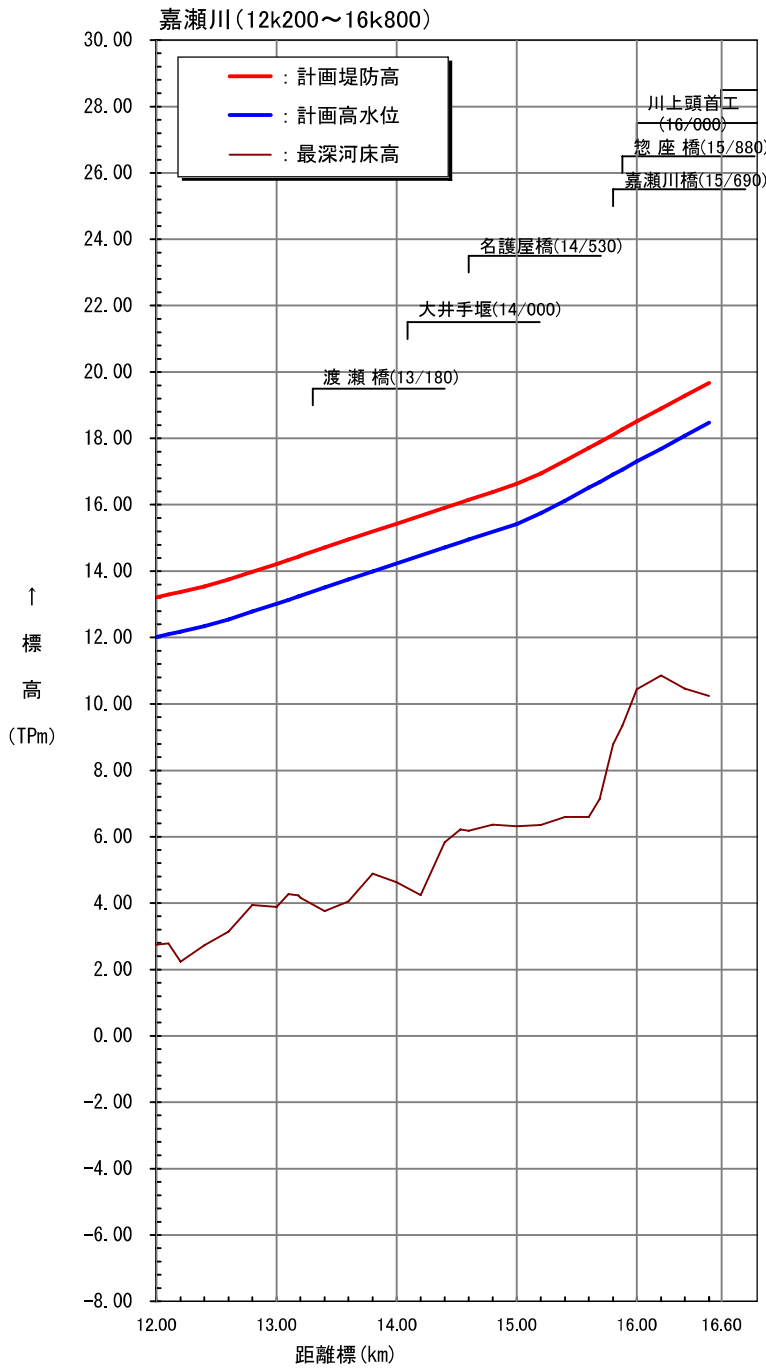
距離標	0.000	0.200	0.400	0.600	0.800	1.000	1.200	1.400	1.600	1.800	2.000	2.200	2.400	2.600	2.800	3.000	3.200	3.400	3.600	3.800	4.000	4.200	4.400	4.600	4.800	5.000	5.200	5.400	5.600	5.800
計画高水位(TPm)	5.02	5.02	5.02	5.02	5.02	5.02	5.02	5.02	5.02	5.02	5.05	5.17	5.30	5.42	5.55	5.68	5.80	5.93	6.05	6.18	6.30	6.43	6.56	6.69	6.81	6.93	7.06	7.18	7.31	7.44
最深河床高(TPm)	-3.85	-3.09	-2.99	-2.96	-2.87	-3.16	-2.99	-2.83	-2.89	-2.62	-3.03	-2.98	-2.81	-2.87	-2.86	-3.02	-3.19	-2.81	-3.04	-2.82	-2.63	-2.68	-3.71	-2.17	-2.42	-2.43	-2.16	-1.88	-1.29	-1.02

計画緒元表



距離標	6.000	6.200	6.400	6.600	6.800	7.000	7.200	7.400	7.600	7.800	8.000	8.200	8.400	8.600	8.800	9.000	9.200	9.400	9.600	9.800	10.000	10.200	10.400	10.600	10.800	11.000	11.200	11.400	11.600	11.800	12.000
計画高水位(TPm)	7.56	7.69	7.81	7.94	8.06	8.19	8.31	8.44	8.56	8.69	8.81	8.94	9.06	9.19	9.36	9.52	9.69	9.85	10.02	10.18	10.35	10.52	10.69	10.85	11.02	11.18	11.35	11.51	11.68	11.84	12.01
最深河床高(TPm)	-0.88	-0.59	-1.97	-1.64	-2.20	-0.33	0.64	1.07	1.15	0.16	-1.06	0.97	1.23	0.89	0.58	0.93	1.63	0.88	-0.27	1.56	-0.21	1.46	1.85	-0.12	1.53	2.40	1.30	2.49	2.54	2.60	2.74

計画緒元表



距離標	2.24	12.18	12.200	2.73	12.34	12.400	3.14	12.55	12.600	3.94	12.78	12.800	3.89	13.02	13.000	4.17	13.26	13.200	3.76	13.51	13.400	4.06	13.75	13.600	4.89	13.99	13.800	4.62	14.23	14.000	4.23	14.47	14.200	5.83	14.71	14.400	6.19	14.95	14.600	6.37	15.19	14.800	6.31	15.43	15.000	6.35	15.74	15.200	6.60	16.13	15.400	6.60	16.52	15.600	8.78	16.91	15.800	10.44	17.32	16.000	10.86	17.69	16.200	10.47	18.08	16.400	10.24	18.47	16.600
計画高水位(TPm)	12.18	12.34	12.400	12.55	12.600	12.78	12.800	13.02	13.26	13.200	13.51	13.400	13.75	13.600	13.99	13.800	14.23	14.000	14.47	14.200	14.71	14.400	14.95	14.600	15.19	14.800	15.43	15.000	15.74	15.200	16.13	15.400	16.52	15.600	16.91	15.800	17.32	16.000	17.69	16.200	18.08	16.400	18.47	16.600																									
最深河床高(TPm)	2.24	2.73	3.14	3.94	3.89	4.17	3.76	4.06	4.89	4.62	4.23	5.83	6.19	6.37	6.31	6.35	6.60	6.60	8.78	10.44	10.86	10.47	10.24																																														

距離標	0.000	0.200	0.400	0.600	0.800	1.000	1.200
計画高水位(TPm)	8.98	9.03	9.09	9.15	9.21	9.26	9.29
最深河床高(TPm)	1.91	1.78	2.73	2.82	2.97	3.19	3.30

計画緒元表