

Preparations for Heavy Rain and Floods!

What will your town start with?

—Takeo Office of River supports “Making Disaster-Resistant
Towns” that protect your town and family—

**Know about
sheltering**

**Know about
floods**

**Know about
the state of disasters**

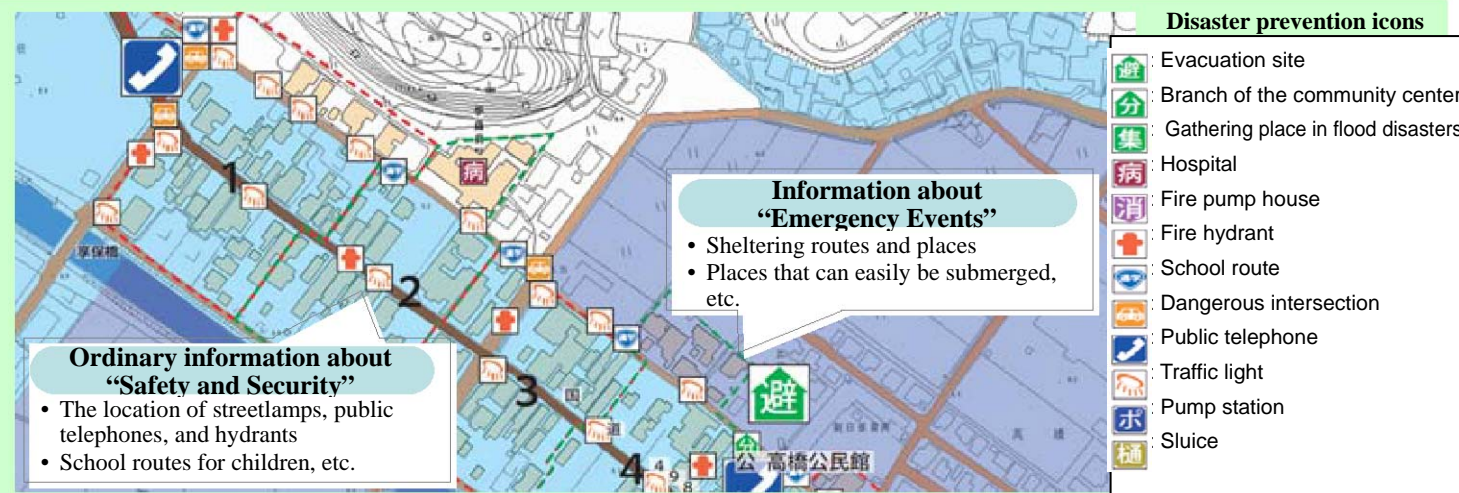


Approach to Local Safety and Security “Making Disaster-Prevention Towns”

Now that local communities are reviewing information about local disaster prevention . . .

Drawing up personal disaster prevention maps

Summarizing people’s memories of floods and their wisdom regarding disaster prevention and then sharing these among the members of your community.



Installing disaster prevention signs

“Integrated Town-by-Town Hazard Map” Project

Let’s raise awareness of local disaster prevention by making signs that display information about preventing disasters.



Your action procedures

1

What type is your town?

Remember past and recent flood damage and check for dangerous and easily submerged places to draw up a draft map.



I have to use my experience of flood damage.

2

Check the situation while walking around your town!

Patrol your area to actually check your map, particularly to identify problems that need to be addressed.



Everyone needs to know where the hazards are.

3

Summarize the safety and security of your area.

Modify the map, identify problems with regard to preventing disasters in your area, and plan safety and security measures.



Let’s check the roles of the community and the government.

Completion

Administrative support

We support your preparations, such as by providing blank maps and icon seals that you need to carry out the work.

We provide information on the ordinary state of rivers and flood forecasts during rain.

We help you create walking maps and other documents

We answer your questions about how to check rivers.

To address the problems, we should consider what the local community and government can do together.

We can digitize your map.

Your action procedures

1

What kind of information is necessary for your town?

Hold discussions about which places require what kind of information with regard to river disaster prevention.




Imagine actual sheltering!

2

Walk around your town to determine the places and the design!

Determine the design of the signs and installation sites according to the field survey results.



Designing one that is suitable for your town is good, isn’t it?

3

Install the completed signs by yourself.

Post the signs up in your town.
(Conspicuous places where many people gather are recommended.)



Doing it by yourself is an unforgettable experience.

Completion

Administrative support

We support your preparations, such as by providing blank maps and icon seals that you need to carry out the work.

We provide information that is currently available and about rivers flowing through your area.

We support your field surveys.

We make disaster prevention signs suitable for places where they are to be installed.

* Areas of responsibility
Local government: Shelter information
River office: Flood information

We have held talks with those in charge of the installation work.

* If you have more concrete information, do not hesitate to contact the Takeo Office of River!

Local Communication Section, Research Dept. Takeo Office of River, MLIT Telephone: 0954-23-5151

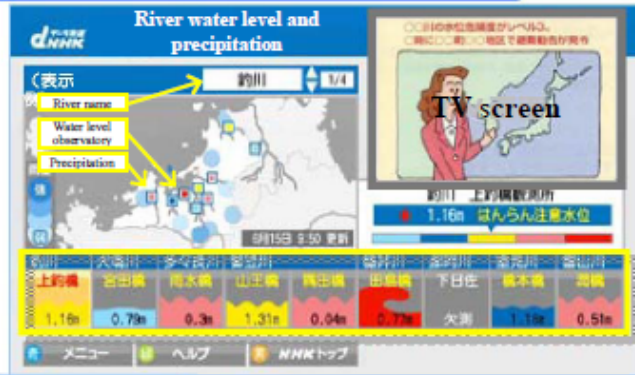
Both in emergencies and for leisure!

Information about River Disaster Prevention

Helpful information: The water level of the river, precipitation, rain cloud movements, flood forecasts, water prevention activities, and the discharge from the dam

Usually!

From the TV



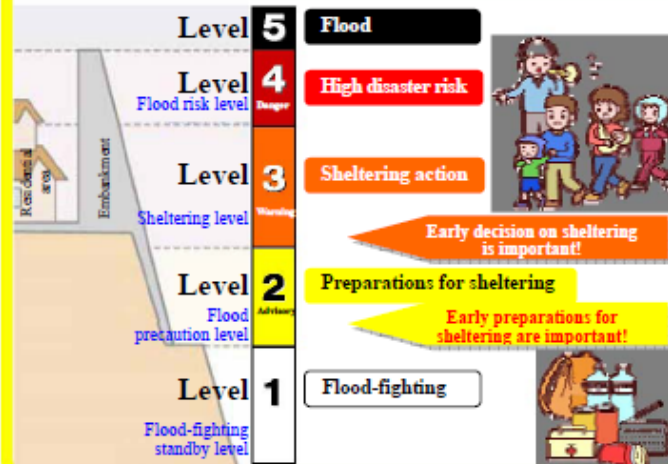
How to access

NHK (digital broadcast)

TV remote control
button

River water level and
precipitation

How to check the river flood and hazard levels



At any time and any place!

From cellular phones

- Each person can access the mobile website
You can check information about disaster prevention for a river you are concerned about.

How to access the information

<<Two ways to get the URL>>

- Read the QR code.
- Input it directly.

(<http://www.qsr.mlit.go.jp/takeo/mobile>)

* You have to pay mobile communication charges for this service.




- Notice by e-mail

When the rainfall or water level exceeds a certain limit, you can receive warnings by e-mail automatically.

Subscribing procedures

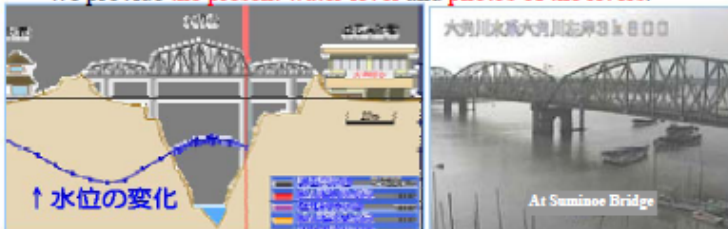
1. Send a blank mail.
<<Two ways to get the address>>
2. Follow the subscribing guidance in the mail you have received.



More details!

From PCs

- Information about the Rokkaku and Matsuura Rivers, and the Kyuragi Dam
We provide the present water level and photos of the rivers.



How to access

Takeo river disaster prevention

Search

* You can gain access via the website of the Takeo Office of River. (<http://www.qsr.mlit.go.jp/takeo/>)

Information about disaster prevention in Kyushu

This is a collection of links to information about disasters and reports.

Weather reports	News media	Seismic and tsunami information
Municipal governments	Road and traffic information	Disaster aid information

How to access

九州防災 佐賀

Search

We hold consultations or meetings at any time !

Local Communication Section, Research Dept. Takeo Office of River, MLIT

TEL : +81-(0)954-23-5151 / FAX : +81-(0)954-23-5191